


SITE, GRADING, DRAINAGE, & EROSION CONTROL PLAN



BUILDING PERMIT PLAT

UNIT 7
SOUTH SHORE CLUB ON LAKE GENEVA
A CONDOMINIUM
REC. IN CAB. A, SLIDE 394, DOC. NO. 500527
TO REDEFINE THE SIZE & LOCATION
OF UNIT 12

LOCATED IN CERTIFIED SURVEY MAP 2631
RECORDED IN VOL. 13 OF CERTIFIED SURVEYS
ON PAGE 171, AS DOCUMENT NUMBER 311927
BEING IN ALL 1/4'S OF NE 1/4 OF
SECTION 18, TOWN 1 NORTH, RANGE 17 EAST
WALNORTH COUNTY, WISCONSIN

WORK ORDERED BY -
ITAL HOMES OF AMERICA
37 SHERWOOD TERRACE
SUITE 112 LAKE BLUFF, IL 60044

FARRIS, HANSEN & ASSOCIATES, INC.
ENGINEERING - ARCHITECTURE - SURVEYING
7 RIDGWAY COURT P.O. BOX 437
ELKHORN, WISCONSIN 53121

OFFICE: (262) 723-2098 FAX: (262) 723-5886

REVISIONS
05-17-2004
MISC. REVISIONS

PROJECT NO.
4161.07

DATE
01-09-03

SHEET NO.
1 OF 1

SHADOW LANE

LAKE SIDE LANE

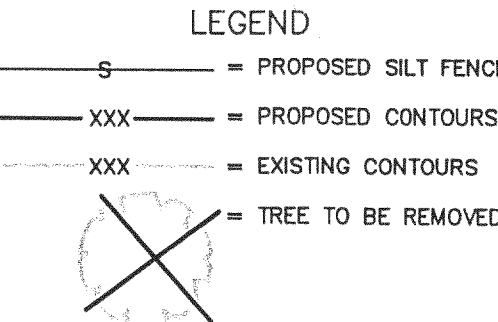

MAP SCALE IN FEET ORIGINAL 1" = 20'

NOTE: COPIES OF THIS MAP TO WHICH THE FOLLOWING
CERTIFICATE WILL APPLY SHOW SURVEYOR'S ORIGINAL SEAL AND
SIGNATURE IN RED INK. COPIES BY ANY OTHER MEANS MAY HAVE
ALTERATIONS WHICH DO NOT REPRESENT THE SURVEYOR'S WORK
PRODUCT.

I HEREBY CERTIFY THAT THE ABOVE DESCRIBED PROPERTY HAS
BEEN SURVEYED UNDER MY DIRECTION AND THAT THE ABOVE MAP
IS A TRUE REPRESENTATION THEREOF AND SHOWS THE SIZE AND
LOCATION OF THE PROPERTY AND ITS EXTERIOR BOUNDARIES.
THIS SURVEY IS MADE FOR THE USE OF THE PRESENT OWNERS OF
THE PROPERTY, AND ALSO THOSE WHO PURCHASE, MORTGAGE, OR
GUARANTEE THE TITLE THERETO WITHIN ONE YEAR FROM THE DATE
HEREOF.

DATED: MAY 18, 2004

PETER S. GORDON R.L.S. 2101



CONSTRUCTION SEQUENCE

- 1) SILT FENCING INSTALLED
- 2) VEGETATION TO BE CLEARED
- 3) TOPSOIL STRIPPED
- 4) FOUNDATIONS DUG & POURED
- 5) WALLS BACKFILLED
- 6) FRAMING & HOME CONSTRUCTION COMPLETED
- 7) DRIVE & LANDSCAPING COMPLETED

AREA TO BE RESTORED WITH TOPSOIL AS SOON AFTER
FOUNDATION AND FRAMING AS POSSIBLE FOLLOWED WITH
GRASS SEEDING AND MULCH.

AREA WITHIN SILT FENCING TO BE CLEARED OF
UNDERBRUSH WITH ONLY NECESSARY LARGE TREES
REMOVED.

NOTE: ALL SILT FENCING AND BAILE CHECKS SHALL BE MAINTAINED IN A STABLE
CONDITION FULLY BRACED AND STAKED TO PREVENT MOVEMENT BY RUNOFF UNTIL A
DENSE TURF IS ESTABLISHED OVER ALL DISTURBED GROUND SURFACES. DURING OR
AFTER EVERY STORM THEY SHALL BE CHECKED. ACCUMULATIONS OF SILT TOPSOIL
AND ANY OTHER CONSTRUCTION DEBRIS SHALL BE ROUTINELY REMOVED.